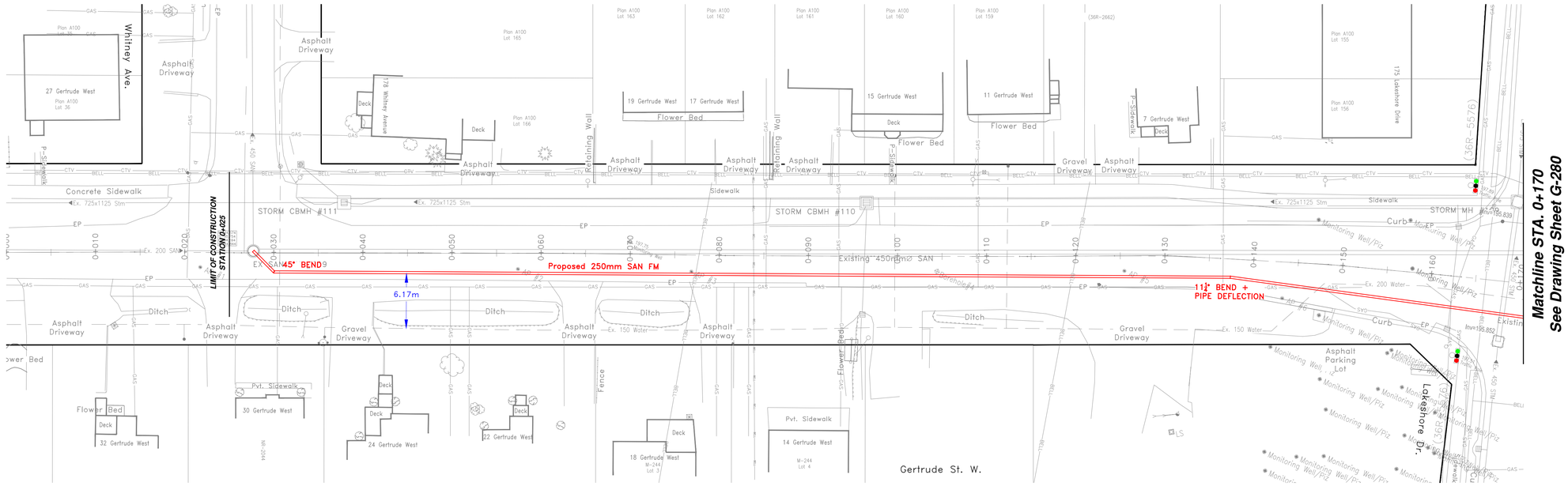

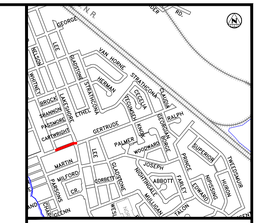

KEY PLAN

LEGEND

- EXCAVATION LIMITS
- PROJECT ALIGNMENT
- WATERMAIN/SERVICE
- WATER VALVE
- LOT / CONCESSION LINES
- SANITARY MH
- EDGE OF DITCH CENTERLINE OF DITCH
- VEGETATION
- STORMWATER MH
- STORMWATER CB
- SURVEY BENCHMARK
- Proposed Sanitary Forcemain

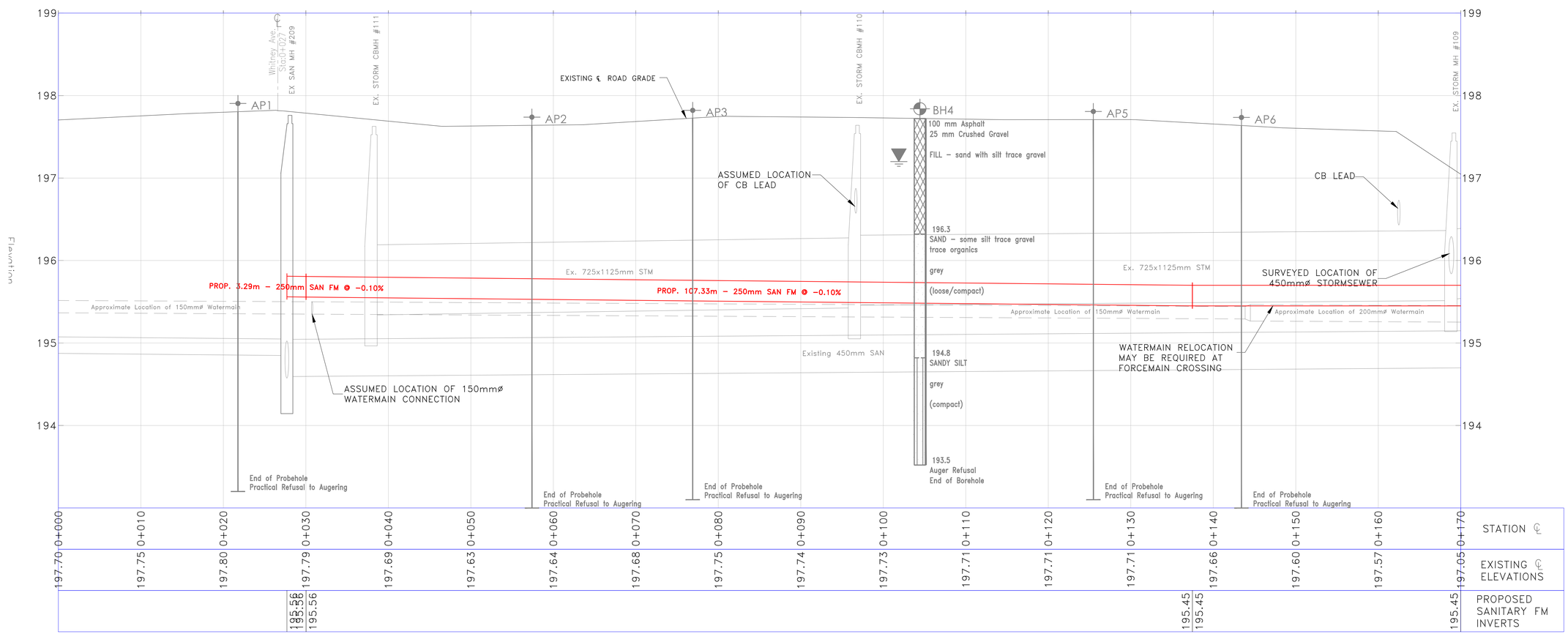

REVISIONS

no.	date	by	description
1.			

Disclaimer:
The information contained on this drawing may be based upon data provided by others and may not have been verified by either as-constructed drawings or an Ontario Land Surveyor. The City of North Bay cannot accept responsibility for errors or omissions on any information shown herein. Field verification, land surveys or excavation (with City approvals) may be required to determine actual location of any and all utilities or property lines.

NORTH BAY ONTARIO · CANADA
Just North Enough to be PERFECT

Gertrude Street Sanitary Sewer Forcemain

New Construction

Gertrude Street

Sta: 0+000 To 0+170

designer	drawn by:
G.W.C.	G.W.C.
checked by:	approved by:
G.Mc.	G.Mc.

H.1:250 V.1:25

date	drawing number
07/25/2018	G-279