

MERRICK TWP.

MULOCK TWP.

COMMANDA TWP.

COMMANDA TWP.

COMMANDA TWP.

COMMANDA TWP.

COMMANDA TWP.

COMMANDA TWP.


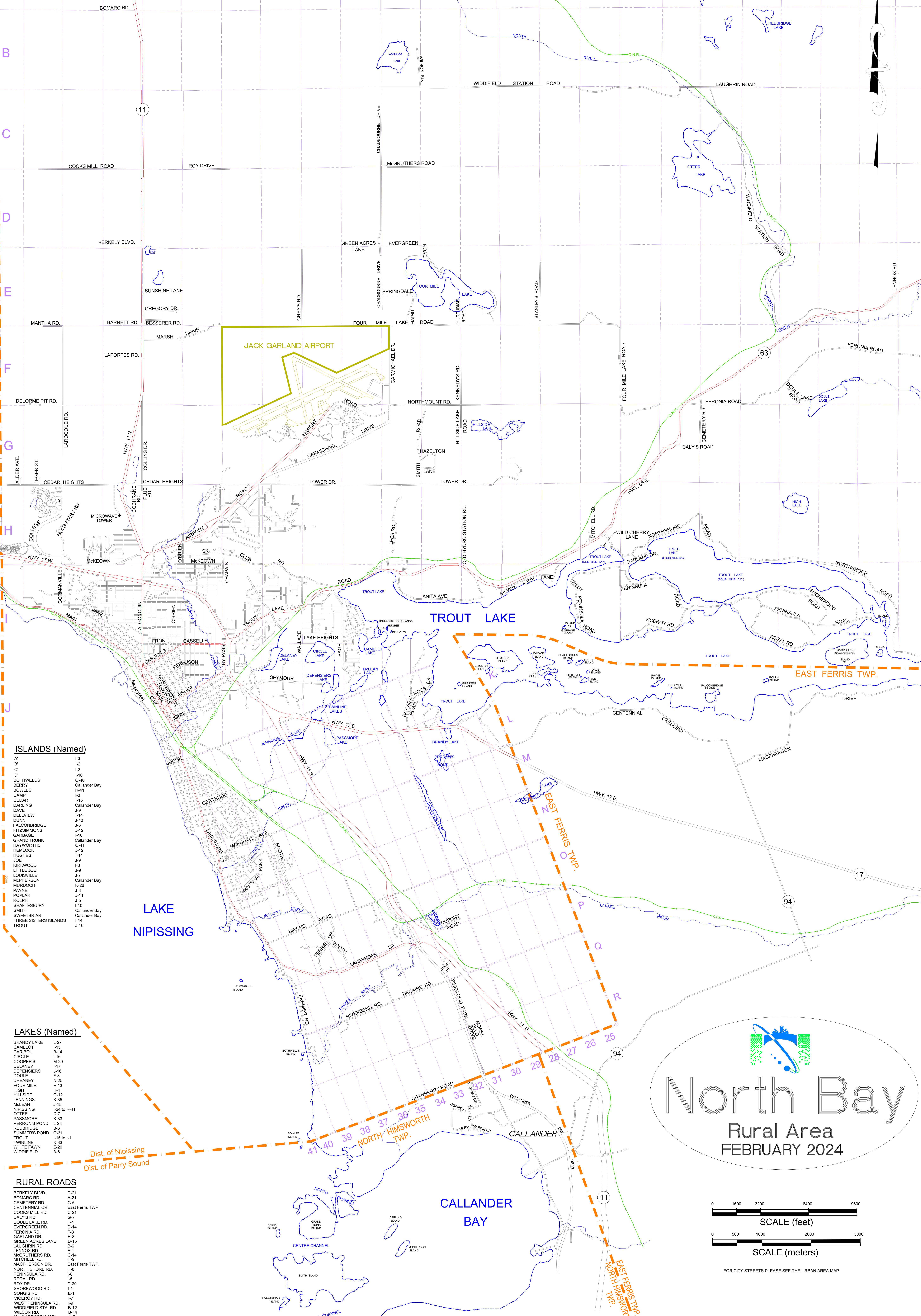
COMMANDA TWP.

COMMANDA TWP.

PHILIPS TWP.

24 23 22 21 20 19 18 17 16 15 14 13 12 11 10 9 8 7 6 5 4 3 2 1

A B C D E F G H I J

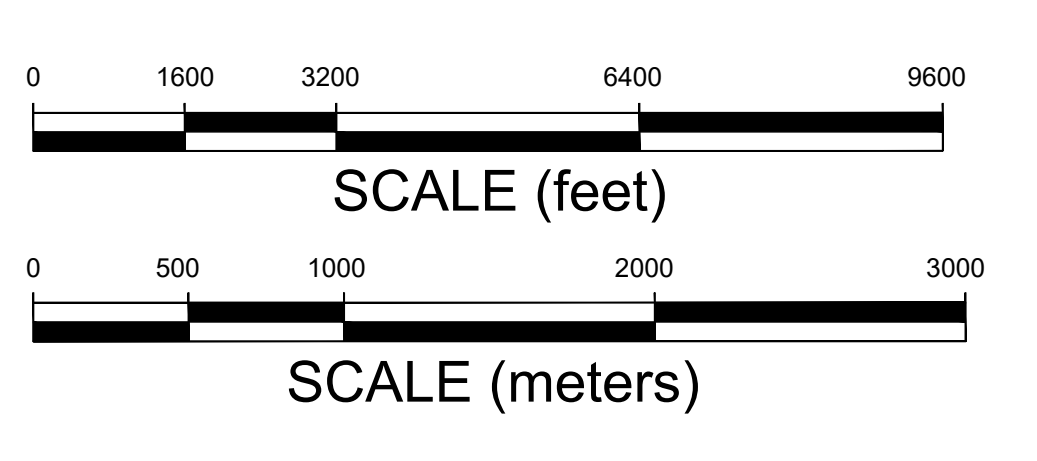


- ISLANDS (Named)**
- A-1 I-3
 - B-1 I-2
 - C-1 I-2
 - D-1 I-10
 - E-1 Q-40
 - F-1 Callander Bay
 - G-1 R-41
 - H-1 I-3
 - I-1 Callander Bay
 - J-1 J-8
 - K-1 I-14
 - L-1 J-10
 - M-1 J-6
 - N-1 J-12
 - O-1 I-10
 - P-1 Callander Bay
 - Q-1 Q-41
 - R-1 J-12
 - S-1 I-14
 - T-1 J-9
 - U-1 I-3
 - V-1 J-9
 - W-1 J-7
 - X-1 Callander Bay
 - Y-1 K-28
 - Z-1 J-8
 - AA-1 J-11
 - AB-1 J-5
 - AC-1 I-10
 - AD-1 Callander Bay
 - AE-1 Callander Bay
 - AF-1 I-14
 - AG-1 J-10

- LAKES (Named)**
- BRANDY LAKE L-27
 - CAMELOT I-15
 - CARIBOU B-14
 - CIRCLE I-16
 - COOPER'S M-29
 - DELANEY I-17
 - DEPENSIER'S J-16
 - DOYLE F-3
 - DREANEY N-25
 - FOUR MILE E-13
 - HIGH H-4
 - HILLSIDE G-12
 - JENNINGS K-35
 - MCLEAN J-15
 - NIPISSING I-24 to R-41
 - OTTAWA D-7
 - PASSMORE K-33
 - PERRON'S POND L-28
 - REDBRIDGE B-5
 - SUMMER'S POND Q-31
 - TROUT I-15 to I-1
 - TWINLINE K-3
 - WHITE FAWN E-20
 - WIDDIFIELD A-6

- RURAL ROADS**
- BERKELY BLVD. D-21
 - BOMARC RD. B-21
 - CEMETERY RD. G-6
 - CENTENNIAL CR. East Ferris TWP.
 - COOKS MILL RD. C-21
 - DALY'S RD. G-7
 - DOYLE LAKE RD. F-4
 - EVERGREEN RD. D-14
 - FERONIA RD. F-8
 - GARLAND DR. H-8
 - GREEN ACRES LANE D-15
 - LAUGHIN RD. B-6
 - LENNOX RD. E-1
 - MCGRUTHERS RD. H-9
 - MITCHELL RD. C-14
 - MURPHY RD. H-9
 - NORTH SHORE RD. East Ferris TWP.
 - PENINSULA RD. H-8
 - REGAL RD. I-8
 - ROY DR. C-20
 - SHOREWOOD RD. I-4
 - SONGIS RD. E-1
 - VICEROY RD. I-7
 - WEST PENINSULA RD. I-8
 - WIDDIFIELD STA. RD. B-12
 - WILSON RD. B-14
 - WILD CHERRY LANE H-9


North Bay
 Rural Area
 FEBRUARY 2024



FOR CITY STREETS PLEASE SEE THE URBAN AREA MAP